

# Pop-Facts: Demographic Quick Facts

**Area(s):** Drive Time 5.0 minutes

NIMITZ BLVD AT N HARBOR DR  
SAN DIEGO, CA 92106

Latitude: 32.725650  
Longitude: -117.221375

Description	Drive Time 5.0 minutes	Pct.
<b>Population</b>		
2011 Projection	29,345	
2006 Estimate	28,901	
2000 Census	28,840	
1990 Census	31,208	
Growth 1990 - 2000	-7.59%	
<b>Households</b>		
2011 Projection	12,939	
2006 Estimate	12,562	
2000 Census	12,370	
1990 Census	11,907	
Growth 1990 - 2000	3.89%	
<b>2006 Est. Population by Single Classification Race</b>		
	28,901	
White Alone	25,285	87.49%
Black or African American Alone	492	1.70%
American Indian and Alaska Native Alone	165	0.57%
Asian Alone	752	2.60%
Native Hawaiian and Other Pacific Islander Alone	71	0.25%
Some Other Race Alone	974	3.37%
Two or More Races	1,162	4.02%
<b>2006 Est. Population Hispanic or Latino</b>		
	28,901	
Hispanic or Latino	2,789	9.65%
Not Hispanic or Latino	26,112	90.35%
<b>2006 Tenure of Occupied Housing Units</b>		
	12,562	
Owner Occupied	7,658	60.96%
Renter Occupied	4,904	39.04%
<b>2006 Average Household Size</b>		
	2.21	
<b>2006 Est. Households by Household Income</b>		
	12,562	
Income Less than \$15,000	836	6.65%
Income \$15,000 - \$24,999	982	7.81%
Income \$25,000 - \$34,999	1,311	10.44%
Income \$35,000 - \$49,999	1,755	13.97%



# Pop-Facts: Demographic Quick Facts

**Area(s):** Drive Time 5.0 minutes

NIMITZ BLVD AT N HARBOR DR  
SAN DIEGO, CA 92106


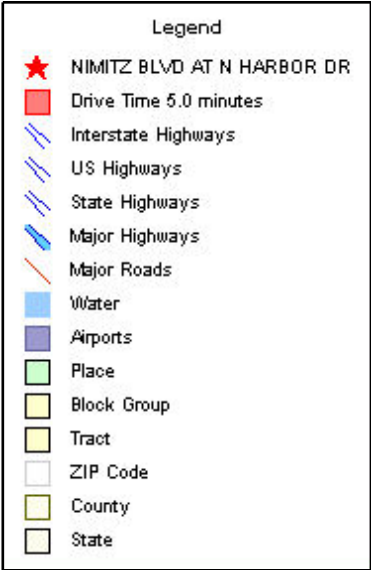
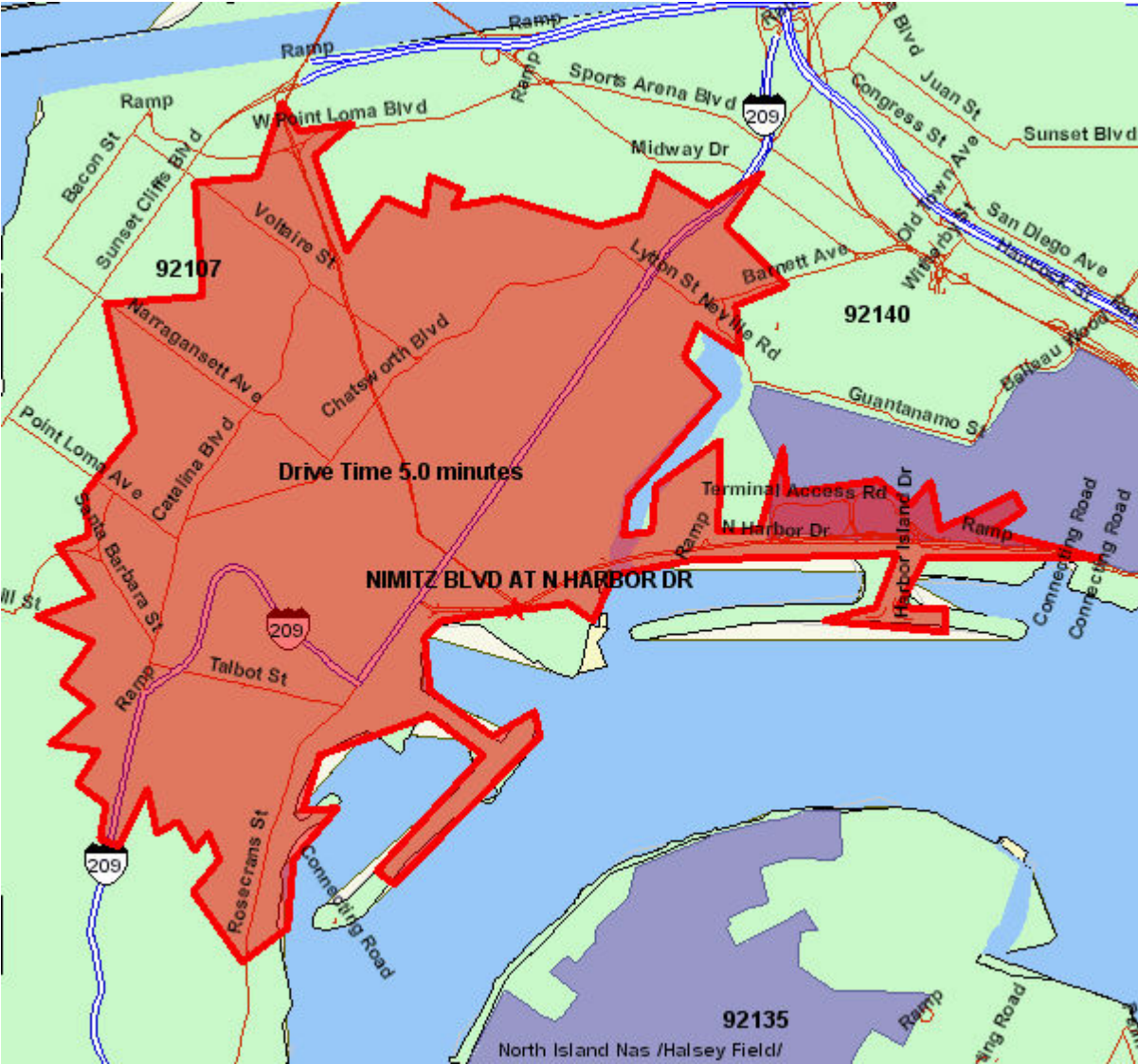
Latitude: 32.725650  
Longitude: -117.221375

Description	Drive Time 5.0 minutes	Pct.
Income \$50,000 - \$74,999	2,066	16.45%
Income \$75,000 - \$99,999	1,801	14.34%
Income \$100,000 - \$149,999	2,143	17.06%
Income \$150,000 - \$249,999	1,114	8.87%
Income \$250,000 - \$499,999	417	3.32%
Income \$500,000 and over	139	1.10%
<b>2006 Est. Average Household Income</b>	\$90,322	
<b>2006 Est. Median Household Income</b>	\$66,915	
<b>2006 Est. Per Capita Income</b>	\$39,711	

\*In contrast to Claritas Demographic Estimates, "smoothed" data items are Census 2000 tables made consistent with current year estimated and 5 year projected base counts.



# Reference Map



Prepared on: March 20, 2007    08:02:50 AM  
 © 2007 CLARITAS INC. All rights reserved.  
 1 800 866 6511